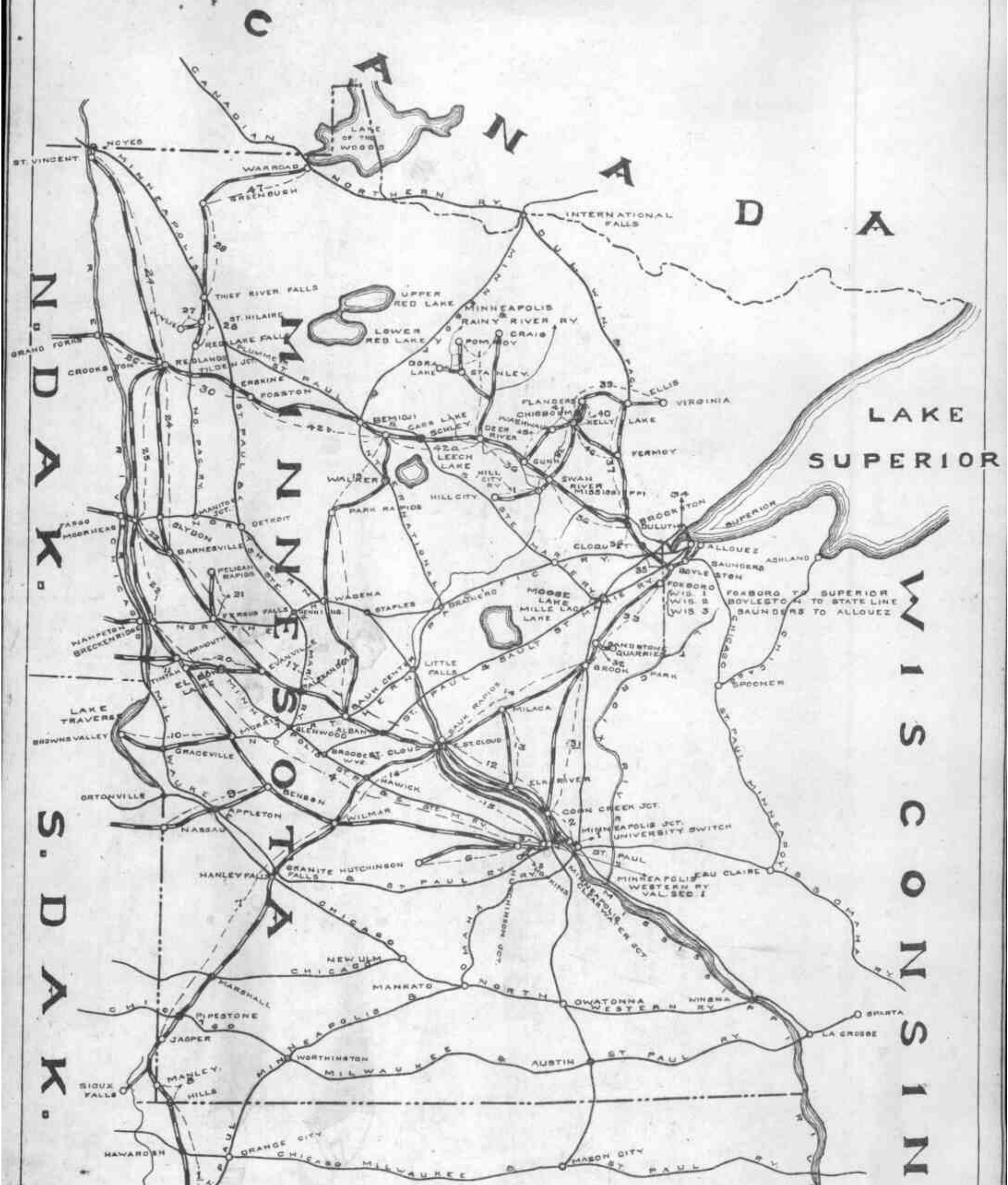


INTERSTATE COMMERCE COMMISSION  
 BUREAU OF VALUATION  
 PACIFIC DISTRICT  
 MAP SHOWING RAILROADS  
 near  
 SEATTLE and SPOKANE

Scale 1 inch = 8 miles

June 30, 191





# IOWA

INTERSTATE COMMERCE COMMISSION  
BUREAU OF VALUATION  
PACIFIC DISTRICT

MAP OF  
GREAT NORTHERN RAILWAY  
&  
VARIOUS SMALL CARRIERS  
IN

MINNESOTA IOWA & WISCONSIN

GREAT NORTHERN RAILWAY ——— DULUTH & SUPERIOR BRIDGE COMPANY

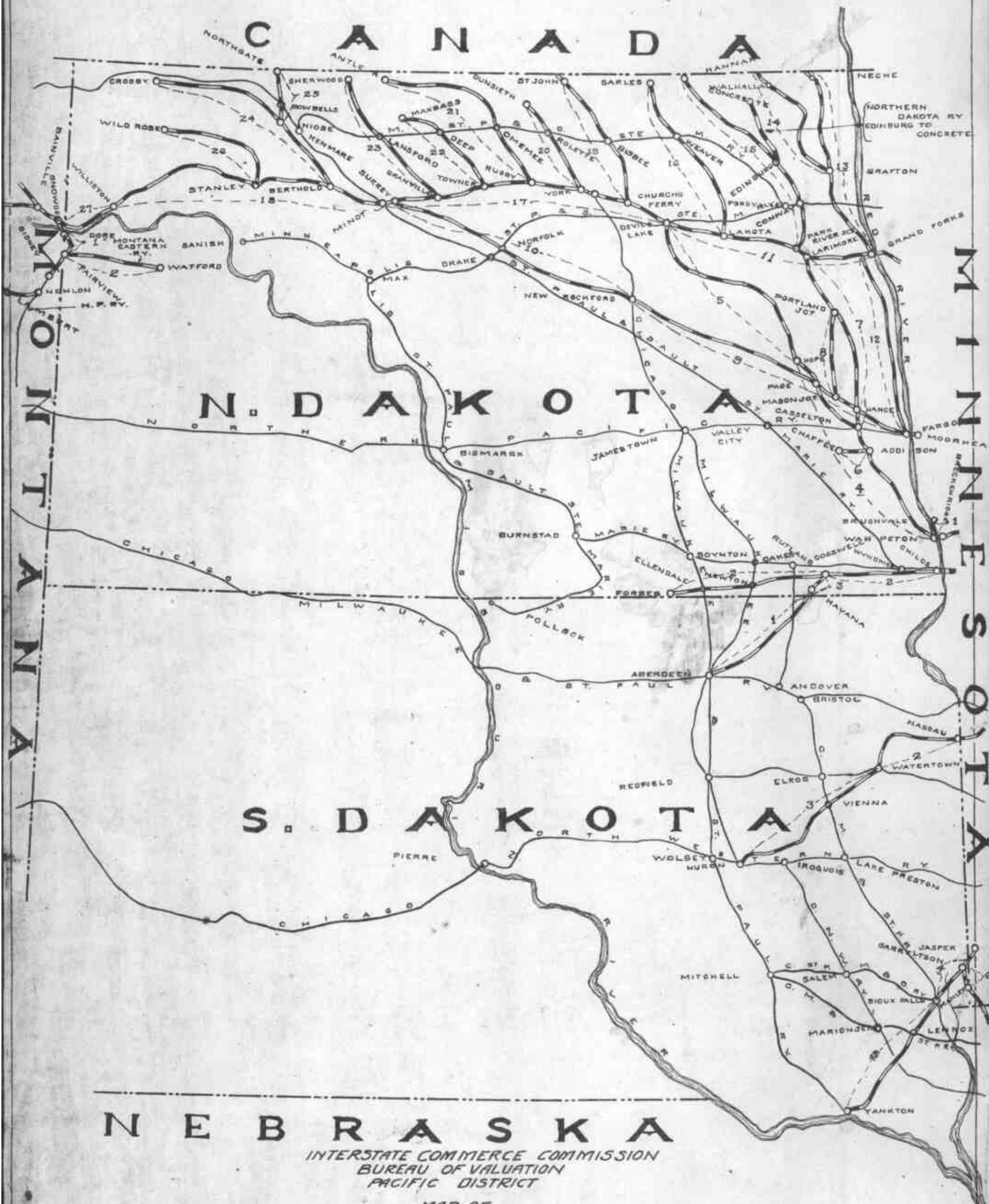
MINNEAPOLIS & RAINY RIVER RAILWAY ——— DULUTH TERMINAL RAILWAY

MINNEAPOLIS WESTERN RAILWAY ——— NORTHWESTERN COAL RAILWAY

TO ACCOMPANY REPORT OF MEMBER ENGINEERING BOARD

HILL CITY RAILWAY

DATED SCALE 1 INCH = 37 MILES



# N E B R A S K A

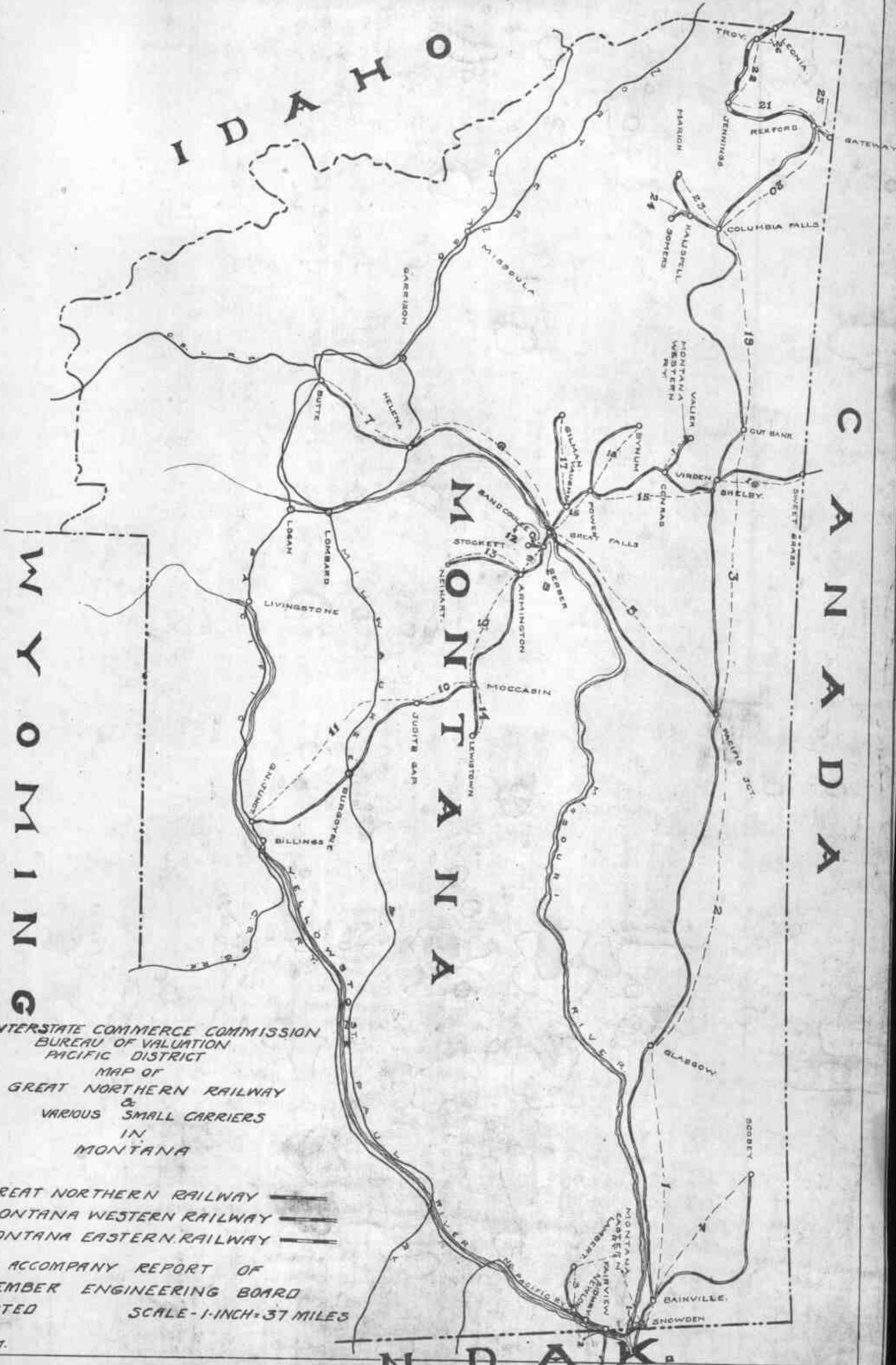
INTERSTATE COMMERCE COMMISSION  
BUREAU OF VALUATION  
PACIFIC DISTRICT

MAP OF  
GREAT NORTHERN RAILWAY  
&  
VARIOUS SMALL CARRIERS  
IN  
NORTH & SOUTH DAKOTA

GREAT NORTHERN RAILWAY	=====
NORTHERN DAKOTA RAILWAY	=====
MONTANA EASTERN RAILWAY	=====

TO ACCOMPANY REPORT OF MEMBER ENGINEERING BOARD  
DATED \_\_\_\_\_ SCALE 1 INCH = 37 MILES





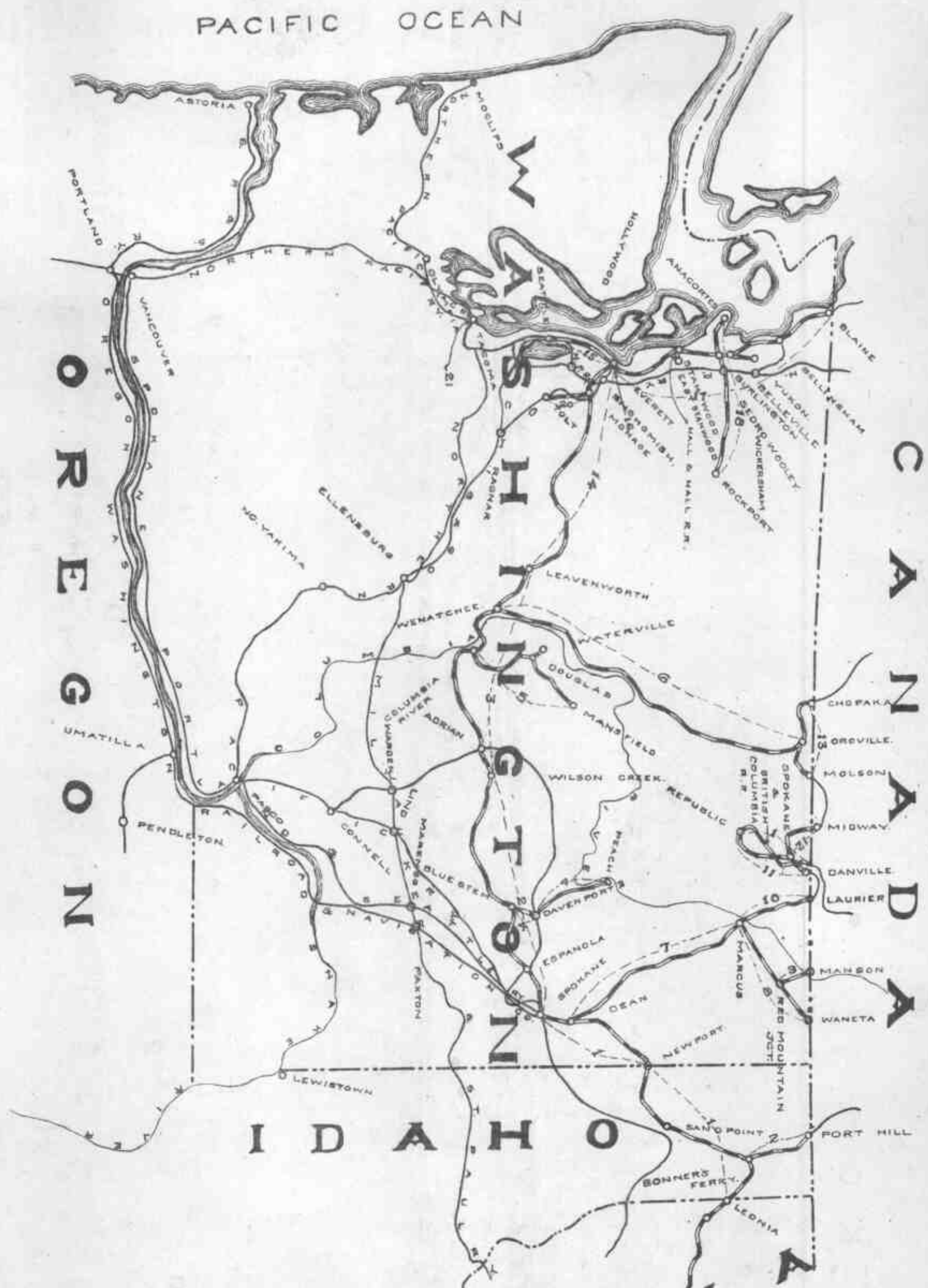
INTERSTATE COMMERCE COMMISSION  
 BUREAU OF VALUATION  
 PACIFIC DISTRICT  
 MAP OF  
 GREAT NORTHERN RAILWAY  
 &  
 VARIOUS SMALL CARRIERS  
 IN  
 MONTANA

GREAT NORTHERN RAILWAY ———  
 MONTANA WESTERN RAILWAY ———  
 MONTANA EASTERN RAILWAY ———

TO ACCOMPANY REPORT OF  
 MEMBER ENGINEERING BOARD  
 DATED SCALE - 1-INCH = 37 MILES

H.M.

N. D. A. K.



INTERSTATE COMMERCE COMMISSION  
 BUREAU OF VALUATION  
 PACIFIC DISTRICT

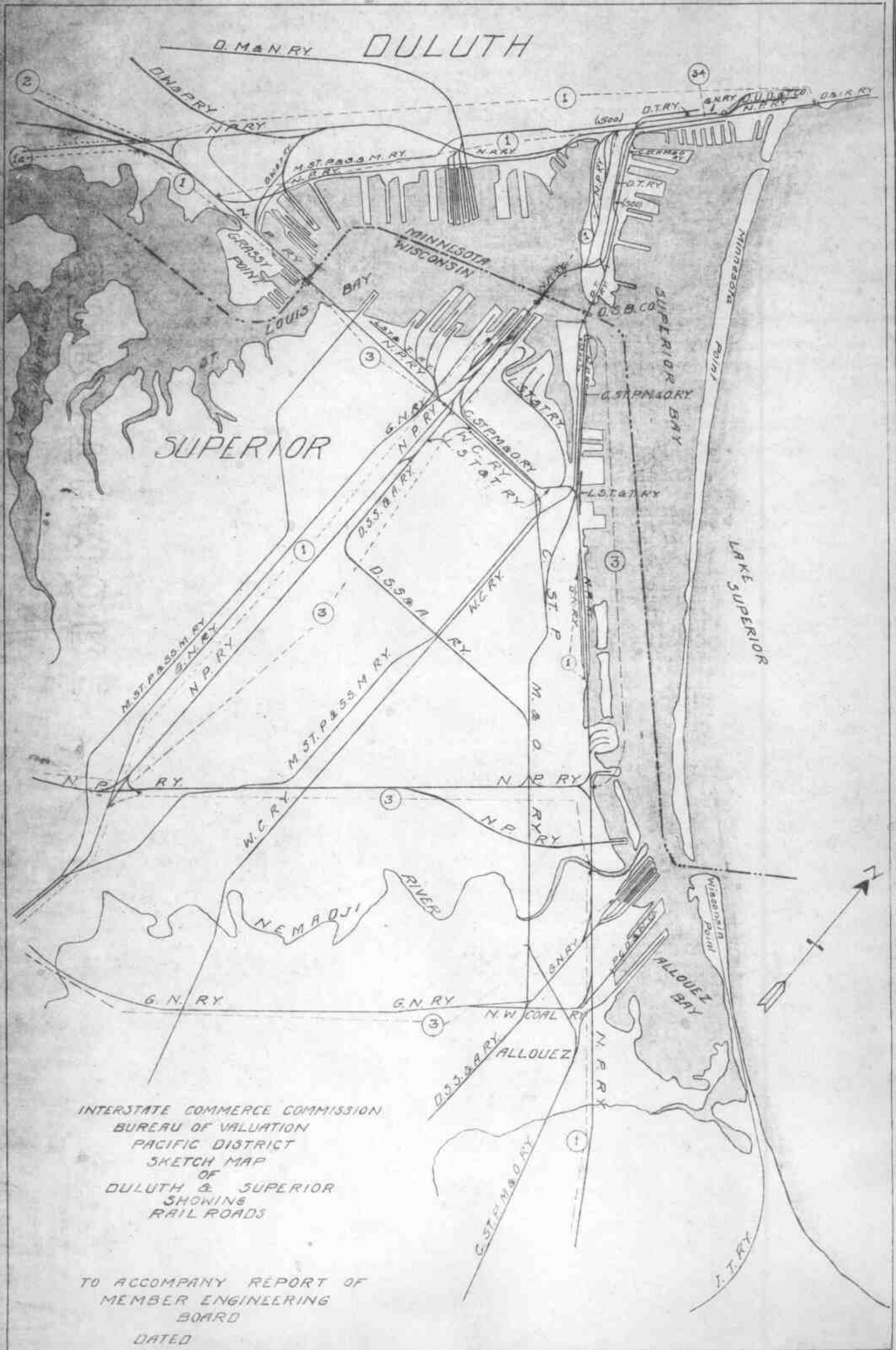
MAP OF  
 GREAT NORTHERN RAILWAY  
 &  
 VARIOUS SMALL CARRIERS  
 IN  
 WASHINGTON & IDAHO

GREAT NORTHERN RAILWAY ———  
 SPOKANE & BRITISH COLUMBIA RAILWAY ———  
 HALL & HALL RAILROAD ———  
 TO ACCOMPANY REPORT OF  
 MEMBER ENGINEERING BOARD  
 DATED

SCALE - 1-INCH = 37 MILES







INTERSTATE COMMERCE COMMISSION  
 BUREAU OF VALUATION  
 PACIFIC DISTRICT  
 SKETCH MAP  
 OF  
 DULUTH & SUPERIOR  
 SHOWING  
 RAIL ROADS

TO ACCOMPANY REPORT OF  
 MEMBER ENGINEERING  
 BOARD  
 DATED