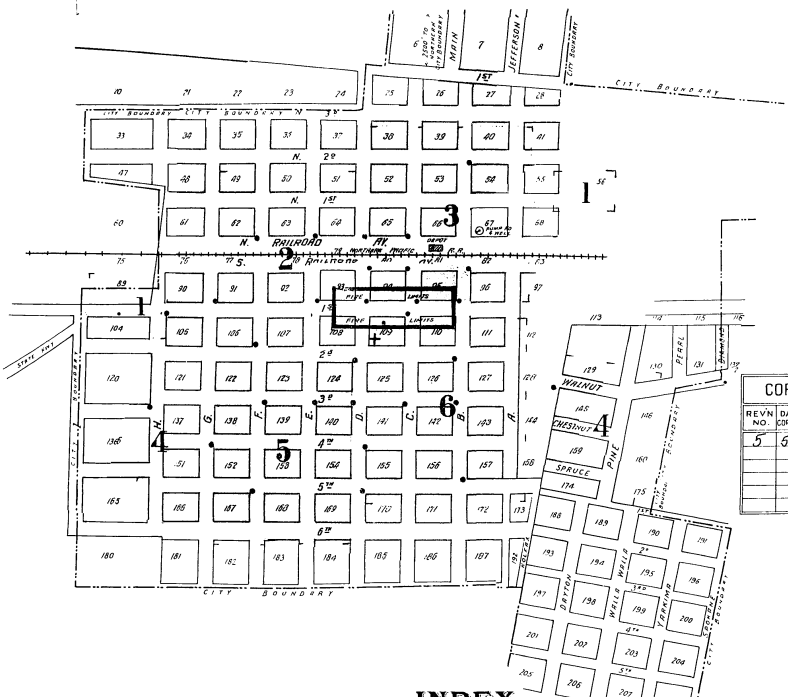

Paste over Original Report

SPRAGUE, WASH.

NEW REPORT, May, 1943

PAVING:—1 mile of paved streets.
GRADES:—Nearly level.

WATER FACILITIES

Municipal ownership. Gravity and direct pressure. Source of supply from a dug well 27' deep by 2 Denham electric turbine pumps (capacity 130 gallons per minute each); from a drilled well 208' deep by 1 Sterling electric turbine pump (capacity 250 gallons per minute) and from City Spring by 1 Worthington electric centrifugal pump (capacity 150 gallons per minute). Auxiliary pressure supplied by Fairbanks-Morse electric centrifugal pump operated by gasoline motor. Water pumped direct to distributing system, surplus flows into a 230,000 gallon reservoir, elevated 166' above business district and located 1 mile northeast of Post Office. 8" water pipe from reservoir to Town. Pumps located at Pump House, Block 67, Sheet 3.

All mains in system are steel consisting of 4½ miles of 8", 6", 4" and 3" water pipes mostly laid since 1912. 13 double hydrants and 23 single hydrants. Pressure 65 lbs. in business district.

FIRE DEPARTMENT

Volunteer, organized. 1 chief and 15 men not paid.

1 Chevrolet hose and ladder truck with 1,625' 2½" hose, 200' 1½" hose. 1 hand 350' 2½" hose. City apparatus kept in Hose House, Block 109, Sheet 6. 100' 2½" hose nose cart with available for City use. 1 county Dodge truck with 150 gallons per minute pump, 1,000 in reserve. Also 200' 1" hose and 2½" connections for hydrants. This apparatus kept in brick building silos water tank, 108, Sheet 2. First St., Block

NO FIRE-RESISTIVE ROOFING ORDINANCE.

(6 SHEETS)

5

SANBORN MAP COMPANY
POPULATION 639
PREVAILING WINDS S W
WATER FACILITIES SEE NOTE
SPRAGUE
LINCOLN CO.
WASH.
AUGUST
SCALE 50 FT. 1909 TO AN INCH
11 BROADWAY, NEW YORK.
COPYRIGHT, 1909 BY THE SANBORN MAP COMPANY

ALL RIGHTS RESERVED. NO PART OF THIS MAP MAY BE REPRODUCED IN ANY FORM WITHOUT WRITTEN PERMISSION FROM THE SANBORN MAP COMPANY.

GREAT CARE HAS BEEN EXERCISED IN THE PRODUCTION OF OUR PUBLICATIONS AND OUR SERVICE, BUT ABSOLUTE ACCURACY IS NOT GUARANTEED

CORRECTION RECORD

REV'N NO.	DATE OF CORRECTION	ATTACHED BY	DATE ATTACHED
5	5-43	M.A.	9-21-15

KEY

FIRE WALL 6IN ABV ROOF
METAL CORNICE
FIRE WALL 12 IN ABV ROOF
WOOD CORNICE
FIRE WALL 18 IN ABV ROOF
FRAME PARTITION
OPENING WITH IRON DOOR
" " "STANDARD" IRON DOOR
WINDOWS & IRON SHUTTERS
WINDOW 1ST STORY
WINDOWS 1ST & 2ND STORIES
" 2ND & 4TH "
STABLE
BUILDINGS COLORED YELLOW ARE FRAME
" " RED BRICK
" " BLUE STONE
" " GRAY IRON
" " BROWN ADOBE
" " GREEN SPECIALS
INDICATE RELATIVE HEIGHTS
FIRE STATION, AS SHOWN ON FEY MAP
ALTERNATE STREET NUMBERS ARE ACTUAL CONSECUTIVE STREET NOS ARE ARBITRARY

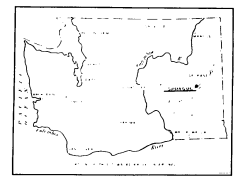

INDEX.

SPECIALS.
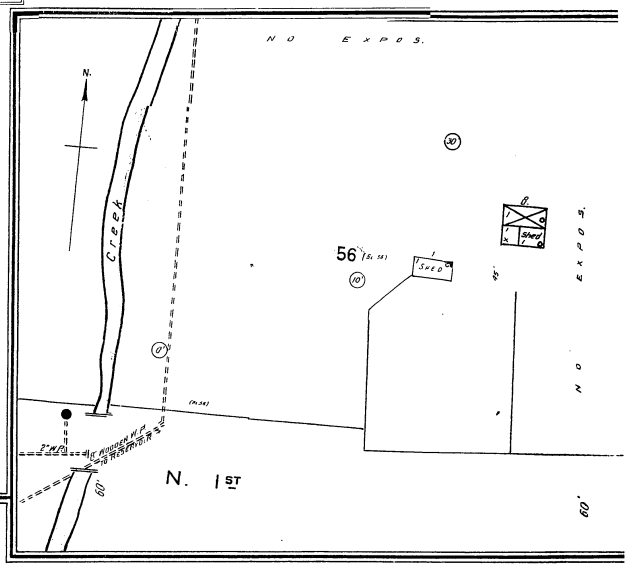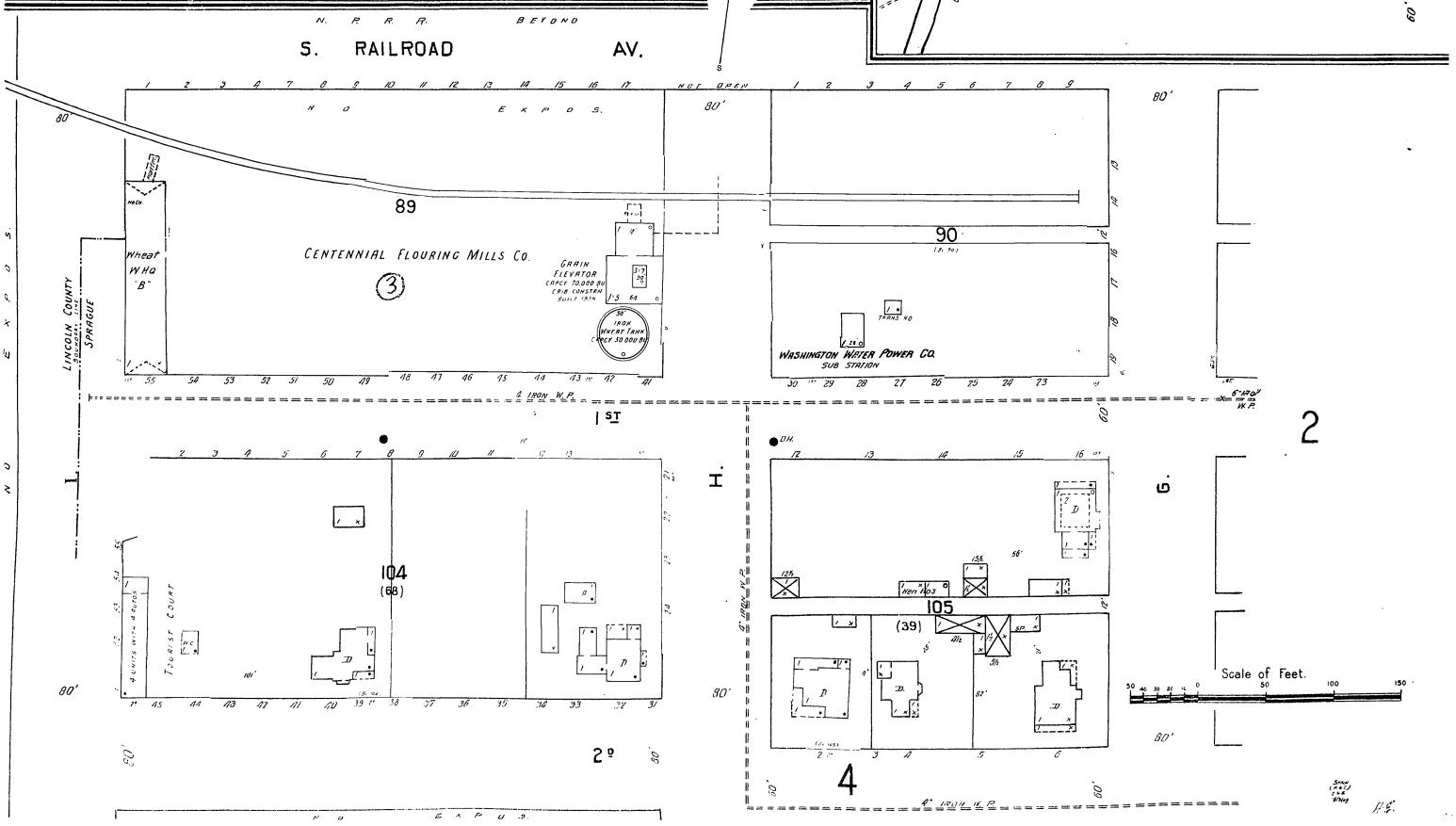
	SHEET
A	
Auditorium	5
B	
Baptist Church	4
C	
City Pumping Station	3
Congregational Church	6
F	
Farmers Warehouse Co.'s Grain Warehouse	3
Fish, G., L., Grain Warehouse	3
G	
Gears & Hartrick, Grain Warehouse	2
H	
Hotel Sprague	6
M	
M. E. Church	6
Myrtle Hospital	2
P	
Potlach Lumber Co.	6
Public School	5
R	
R. C. Church	3
" " Sisters School	3
S	
Seattle Grain Warehouse	2
Sprague Brewery	1
" Roller Mills	1
" " " Grain Warehouses	2
Standard Lumber Co.	3
Supply Co.'s Grain Warehouses	3